

# NOTICE

## BLUE LAKE TOWNSHIP ZONING BOARD OF APPEALS PUBLIC HEARING

### VARIANCE REQUEST (S)

#### 1. David/Donna Allen

DATE: **\*September 09, 2023 AT 10:00am\***

LOCATION: BLUE LAKE TOWNSHIP HALL  
1491 OWASIPPE ROAD  
TWIN LAKE, MI 49457

PURPOSE:

Request for variance in Blue Lake Township in a zoned Forest Recreational R-4. Request is to build an out building. Parcel Number 61-04-720-045-0004-00. Address is 11372 24<sup>th</sup> Street, Montague, MI 49437

Written comments addressed to the ZONING BOARD OF APPEALS, 1491 Owasippe Rd., Twin Lake, MI 49457, will be received up to the date of the hearing.









PUBLISH: August 20, 2023

Todd Conzemius, Trustee  
Blue Lake Township Zoning Administrator



# 11372 24th ST, Montague

## Muskegon County Zoning Notification

-  Selected Parcel
-  Buffer Zone
-  Parcels in Buffer Zone
-  Parcels
-  Easements
-  Road ROW
-  Highways
-  Road Centerline

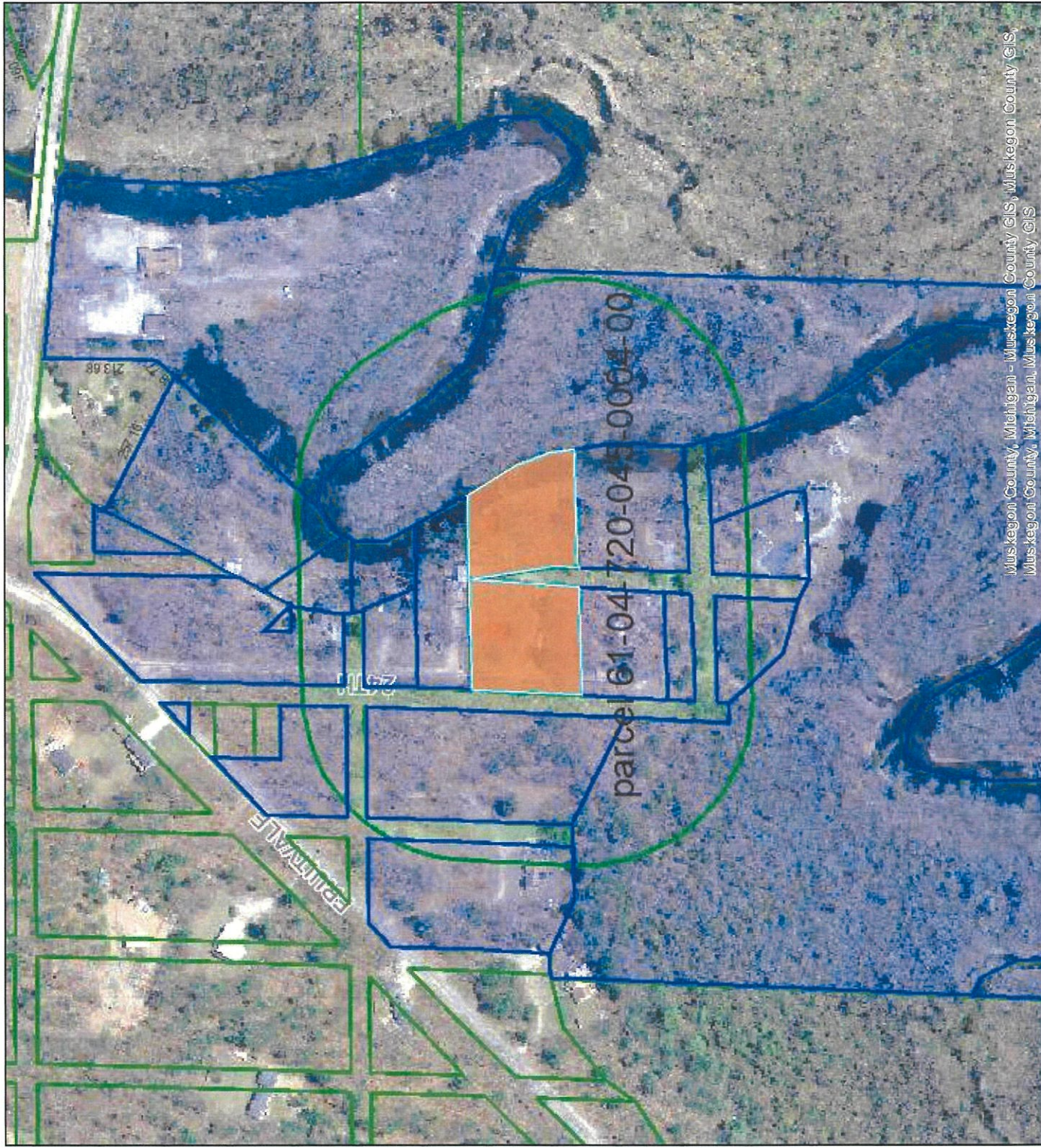


1 inch = 376 feet



This map has been created from the Muskegon County Zoning Notification App. This map is for reference only, and Muskegon County GIS and Muskegon County makes no warranty, expressed or implied to the accuracy of this map. All information should be verified by appropriate professionals before any decisions are made from the use of this map.

Map Printed Date: 8/14/2023



Muskegon County, Michigan - Muskegon County GIS, Muskegon County GIS, Muskegon County GIS, Muskegon County GIS, Muskegon County GIS, Muskegon County GIS